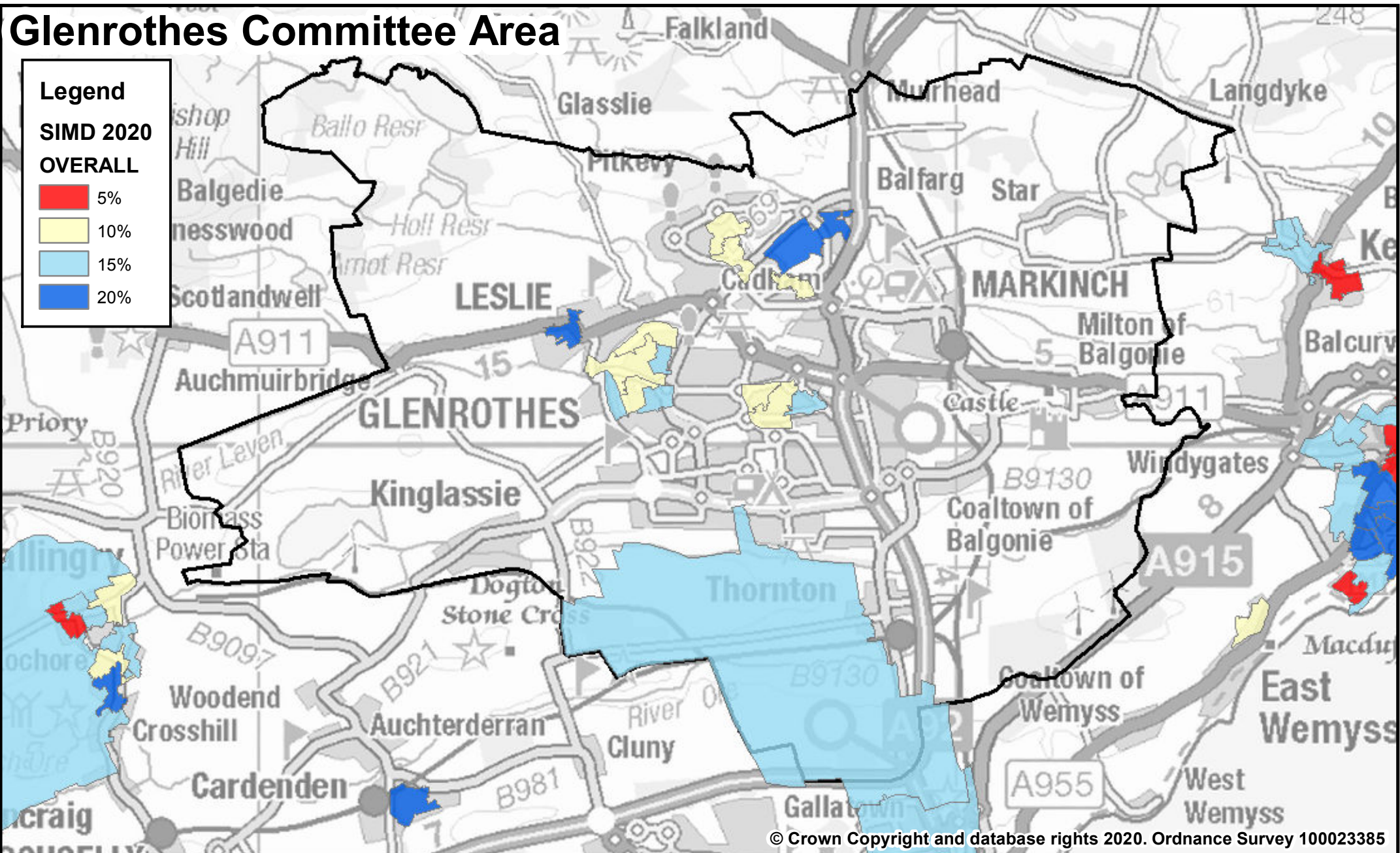
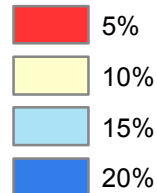


Glenrothes Committee Area

Legend

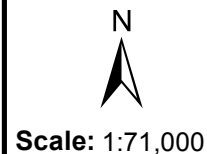
SIMD 2020

OVERALL



© Crown Copyright and database rights 2020. Ordnance Survey 100023385

The Scottish Index of Multiple Deprivation ranks neighbourhoods across Scotland from 1 (most deprived) to 6976 (least deprived). This map shows areas of Fife in 20% most deprived in Scotland.



SIMD 2020 OVERALL most deprived

Prepared By: Fife Council Research
Service: Communities and Neighbourhoods
Printing Date: 03 June 2020

